

South Fork Eel River Wilderness Additions - Proposed

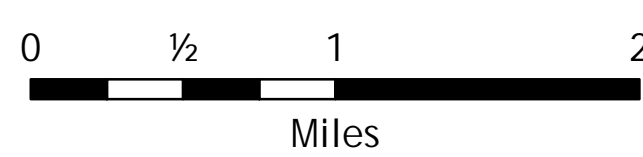
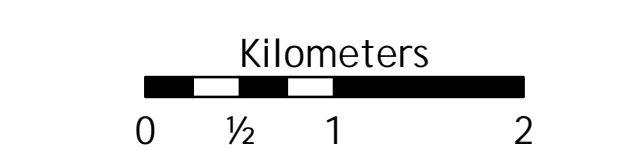

October 24, 2019

This map prepared at the request of Representative Jared Huffman



- South Fork Eel River Proposed Wilderness Additions
- Federal Wilderness Surface Management**
- Bureau of Land Management
- Land Status**
- Bureau of Land Management
- Bureau of Indian Affairs
- State
- Private/Unclassified

South Fork Eel Proposed Wilderness Addition	BLM Acres
Red Mountains Addition/Fish Hook	319
Cahto Peak	284
Total:	603



1:40,000

Map intended to be plotted at a sheet size of 34" x 44"

No warranty is made by the Bureau of Land Management (BLM). The accuracy, reliability, or completeness of these data for individual use or aggregate use with other data is not guaranteed.

