






**References**  
 Map prepared by the USDA Forest Service, Region 5 Geospatial Services at the request of Representative Jared Huffman

Lands Data: USFS Land Status Record System 05/15/2020

**Disclaimer**  
 The USDA Forest Service makes no warranty, expressed or implied regarding the data displayed on this map, and reserves the right to correct, update, modify, or replace this information without notification.

Creation of these maps does not indicate USDA support of this proposal. This represents USDA technical assistance only. These documents remain congressional records in their entirety, even after the completion of the proposed maps, and are not USDA records under the Freedom of Information Act (FOIA) or any other law. If USDA receives any request or demand for access to these records under the FOIA or any other authority, USDA will immediately notify the Committee and will respond to the request or demand based upon the understanding that these are congressional, not USDA, records.

0 0.5 1 2 Miles

-  Potential Wilderness Additions
-  Existing National Forest Wilderness
-  National Forest System Lands
-  Non-National Forest System Lands within National Forest
-  National Forest Boundary



Map Creation Date - May 15, 2020

**Siskiyou Proposed Potential Wilderness**  
 116\_HR2250\_Huffman\_Siskiyou\_Potential\_15-05-2020

**Legislative Map**  
 Northwest California Wilderness, Recreation, and Working Forests Act, 116th Congress

Approximately 5,681 Acres  
 Township 13-14 North, Range 2-3 East, and  
 Township 17-19 North, Range 5-6 East,  
 Humboldt Meridian, County of Del Norte, CA

U.S. Forest Service - Pacific Southwest Region  
 Six Rivers and Siskiyou National Forests  
 U.S. Congressional District 2

Copies of this map are available for public inspection in the Office of the Regional Forester, Pacific Southwest Region, Vallejo, CA