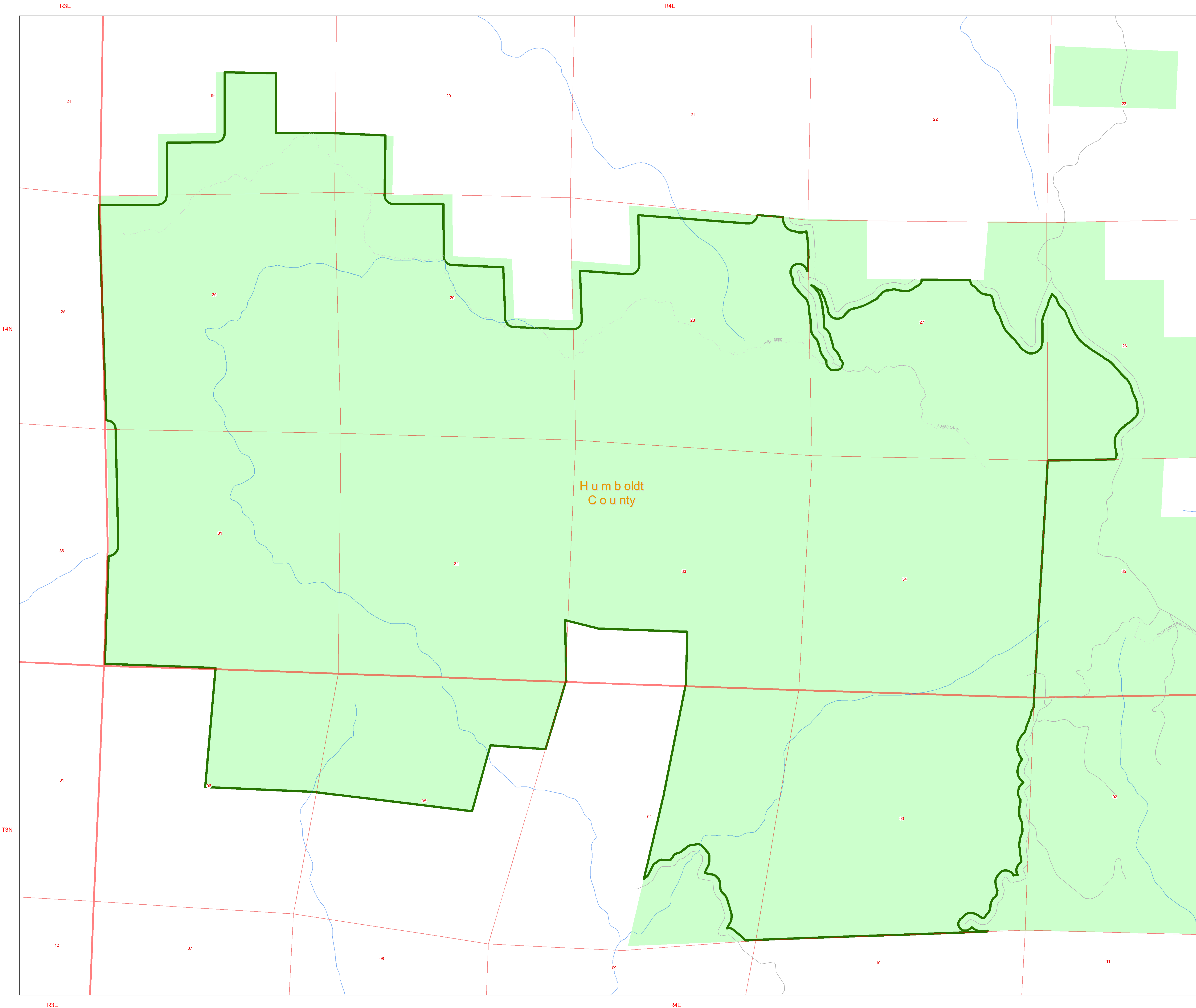


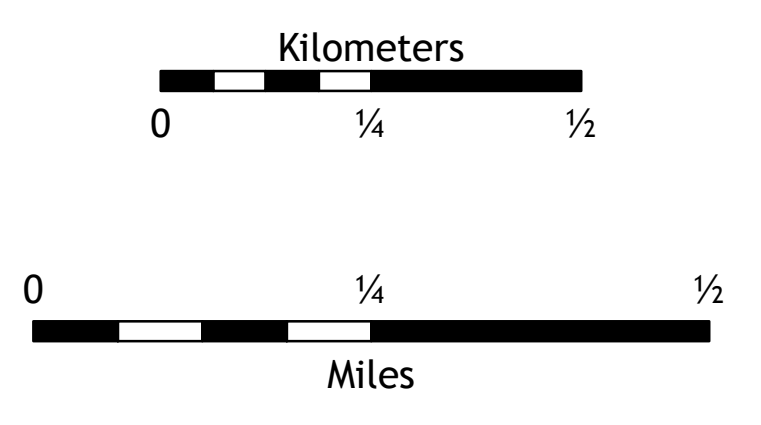

Mad River Buttes Wilderness - Proposed

July 25, 2018

This map prepared at the request of Representative Jared Huffman



- Mad River Buttes Proposed Wilderness
- Land Status**
- US Forest Service
- Private/Unclassified



1:9,000

Map intended to be plotted at a sheet size of 34" x 44"

No warranty is made by the Bureau of Land Management (BLM). The accuracy, reliability, or completeness of these data for individual use or aggregate use with other data is not guaranteed.

US Department of the Interior
BUREAU OF LAND MANAGEMENT
California State Office - Mapping Sciences
Mapping Sciences Section
(916) 978-4343
www.ca.blm.gov
Date Prepared: 7/25/2018
Project: MadRiverButtes_ProposedWilderness_20170130