

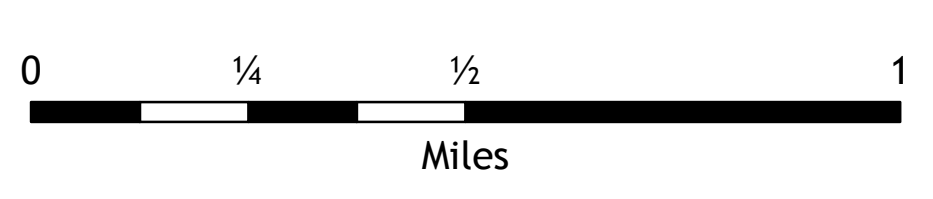
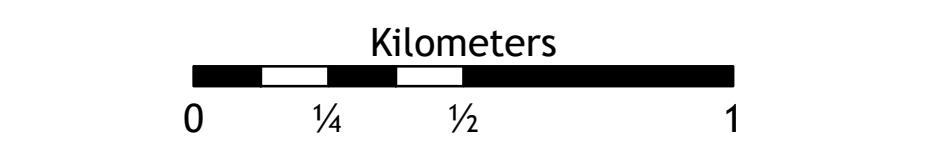

# Chanchelulla Wilderness Additions - Proposed

July 16, 2018

This map prepared at the request of Representative Jared Huffman



- Chanchelulla Proposed Wilderness Additions
- Federal Wilderness Surface Management**
- US Forest Service
- Land Status**
- US Forest Service
- Bureau of Land Management
- Private/Unclassified



1:14,000

Map intended to be plotted at a sheet size of 34" x 44"

No warranty is made by the Bureau of Land Management (BLM). The accuracy, reliability, or completeness of these data for individual use or aggregate use with other data is not guaranteed.

US Department of the Interior  
**BUREAU OF LAND MANAGEMENT**  
California State Office - Mapping Sciences  
Mapping Sciences Section  
(916) 978-4343  
www.ca.blm.gov  
Date Prepared: 7/16/2018  
Project: Chanchelulla\_WildernessAdditions\_20170126

